

This document provides a summary of the water right data in the original consent order for this subfile as well as any amendments and corrections to the consent order. In the event there is a discrepancy between a description of water rights set forth in this document and the specific Court order that determines that right, the specific Court order is controlling.

Subfile No.: **23.28.06-C**

Court No.: **CV-WH-03-190**

CID Assessment Number: **337-00-00-00-01, 479-00-00-00-01, 186-00-00-00-01**

Date of Filing of Original Consent Order: **November 17, 2003**

Defendants: **JULIUS E. ROBERSON JR.**

A. IRRIGATED LANDS (Surface Water & Supplemental Groundwater Combined):

a. **Office of the State Engineer File No(s):** 6, C-144

b. **Priority:**

Supplemental Right: C-00144; June 30, 1946

Surface Water Right: Carlsbad Irrigation District Main Canal: As set forth in Part B of this Appendix.

c. **Source:**

Shallow Groundwater.

Surface waters of the Pecos River Stream System.

d. **Purpose of Use:**

For irrigation, and for domestic, and livestock watering uses incidental to irrigation use.

e. **Point(s) of Diversion:**

Well No.: C-00144

Location: As set forth in Part G of this Appendix.

Well No.: C-00171-A

Location: As set forth in Part G of this Appendix.

Ditch Name: Carlsbad Irrigation District Main Canal

Location: As set forth in Part G of this Appendix

f. **Location and Amount of Irrigated Acreage:**

Section 06, Township 23S, Range 28E, N.M.P.M.

Pt. NW¼

41.50 acres

Total: 41.50 acres (Supplemental)

As shown on the attached revised Hydrographic Survey Map for Subfile No. 23.28.06-C, and the CID Section Hydrographic Survey Map Sheet No. 9 (1999-2011), included in Part F of this Appendix, representing the Court record as of the date of the filing of this Decree.

g. **Amount of Water:**

As set forth in Part B of this Appendix.

B. IRRIGATED LANDS (Surface Water Only):

- a. **Office of the State Engineer File No(s):** 6
- b. **Priority:**
Surface Water Right: Carlsbad Irrigation District Main Canal: As set forth in Part B of this Appendix.
- c. **Source:**
Surface waters of the Pecos River Stream System.
- d. **Purpose of Use:**
For irrigation, and for domestic, and livestock watering uses incidental to irrigation use.
- e. **Point(s) of Diversion:**
Ditch Name: Carlsbad Irrigation District Main Canal
Location: As set forth in Part G of this Appendix

f. **Location and Amount of Irrigated Acreage:**

Section 06, Township 23S, Range 28E, N.M.P.M.
Pt. NE¼

	7.80 acres
Total:	7.80 acres

As shown on the attached revised Hydrographic Survey Map for Subfile No. 23.28.06-C, and the CID Section Hydrographic Survey Map Sheet No. 9 (1999-2011), included in Part F of this Appendix, representing the Court record as of the date of the filing of this Decree.

g. **Amount of Water:**

As set forth in Part B of this Appendix.

C. NO RIGHT (Surface Water Only):

- a. **Office of the State Engineer File No(s):** 6
- b. **Priority:**
NONE
- c. **Source:**
Surface waters of the Pecos River Stream System
- d. **Purpose of Use:**
NO RIGHT
- e. **Point(s) of Diversion:**
NONE
Ditch Name: Carlsbad Irrigation District Main Canal
Location: As set forth in Part G of this Appendix

f. **Location and Amount of No Right Acreage:**

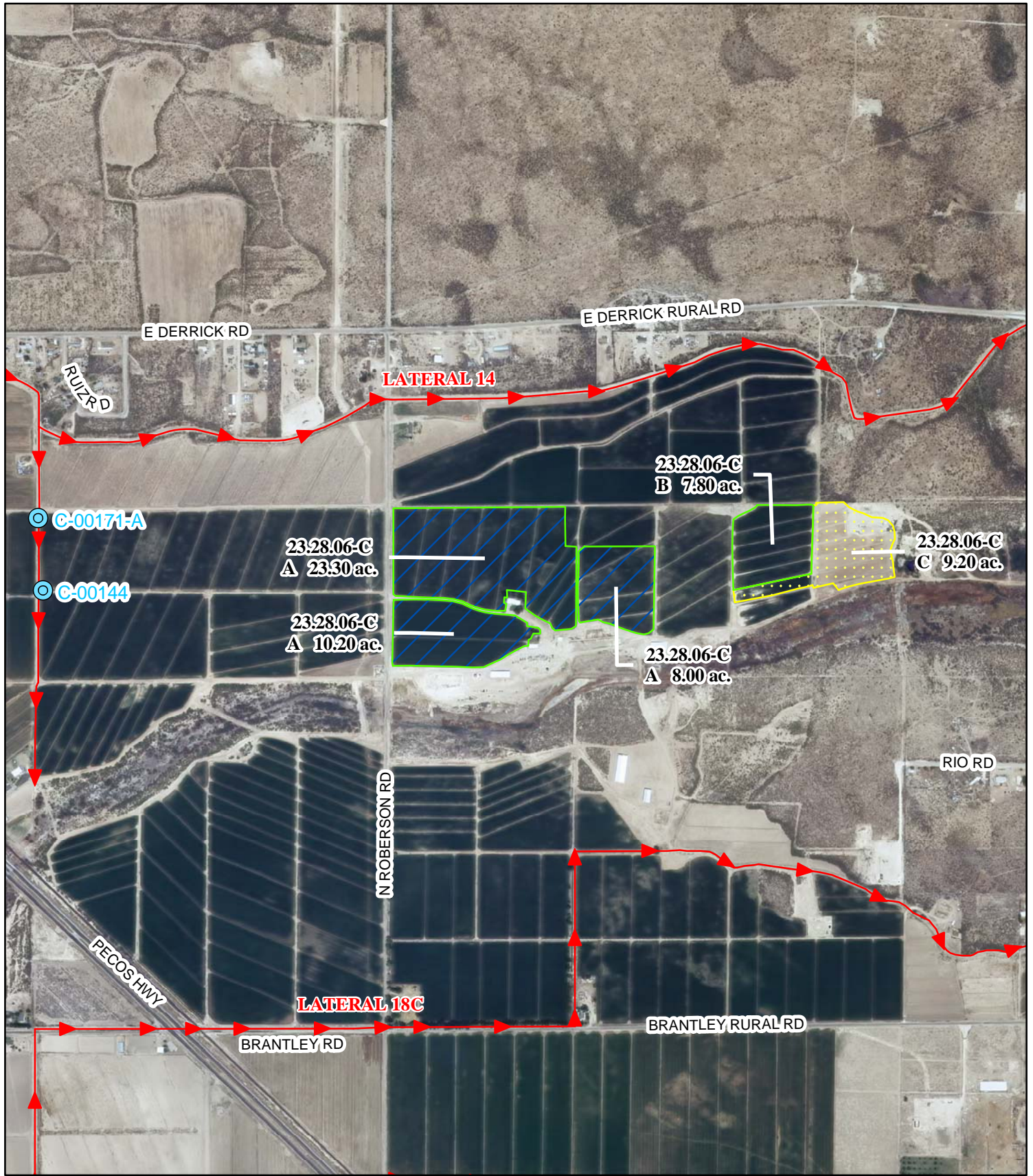
Section 06, Township 23S, Range 28E, N.M.P.M.
Pt. NE¼

	9.20 acres
Total:	9.20 acres (No Right)







As shown on the attached revised Hydrographic Survey Map for Subfile No. 23.28.06-C, and the CID Section Hydrographic Survey Map Sheet No. 9 (1999-2011), included in Part F of this Appendix, representing the Court record as of the date of the filing of this Decree.

g. Amount of Water:

NONE



Legend

-  Point of Diversion
-  Canals / Ditches
- Tract Boundaries**
-  Surface Water Only
-  Supplemental Groundwater
-  Reservoir / Pond
-  No Right

2009 Digital Orthophotography

Grid Interval = 1000

Scale " = 1,000 '

1:12,000



STATE OF NEW MEXICO

Office of the State Engineer

John R. D'Antonio, Jr., P.E., State Engineer

**Pecos River Stream System
Carlsbad Irrigation District**

Hydrographic Survey

Township 23

D.D.

Julius E. Roberson, Jr.

Subfile 23.28.06-C

4/28/2011



DET